

8: 10 Car Parking Lot at Chevron/Highway 12

DATE: 9/7/98  
 SCALE: 1" = 50 FT.  
 SIZE: 36" x 48" NO. REV. 0  
 SHEET: 2 OF 4

**LAGUNA DE SANTA ROSA**  
**Laguna Park Improvements and Phasing**  
 SEBASTOPOL, CALIFORNIA

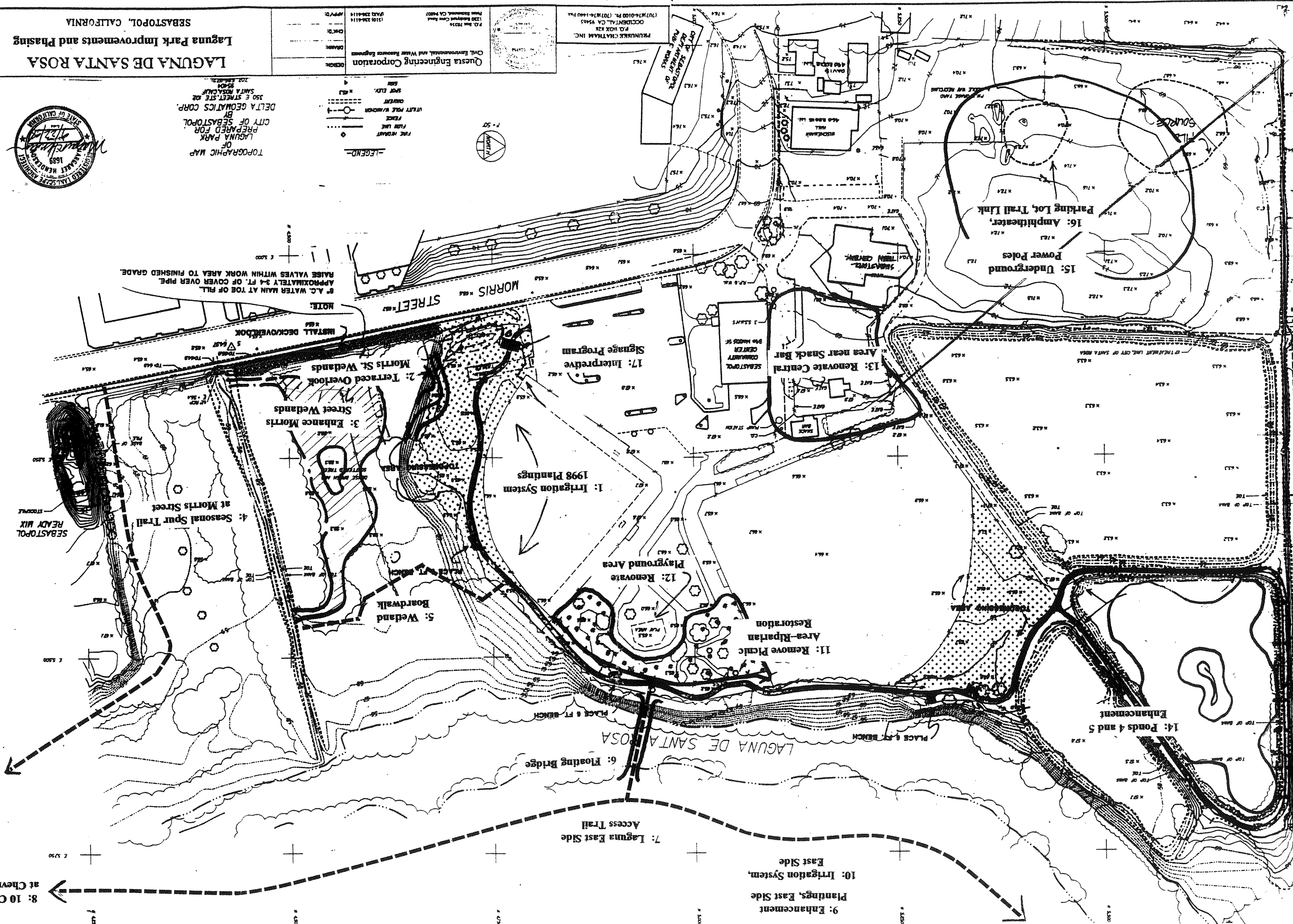
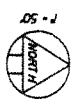

DESIGNER: Questra Engineering Corporation  
 DRAWN: [Name]  
 CHECKED: [Name]  
 APPROVED: [Name]

PREPARED FOR: CITY OF SEBASTOPOL  
 350 E. STREET, STE. 02  
 SEBASTOPOL, CALIFORNIA 95972

Topographic Map of Laguna Park  
 Prepared for City of Sebastopol  
 by Delta Geomatics Corp.  
 350 E. Street, Ste. 02  
 Sebastopol, CA 95972  
 (707) 328-8777



**NOTE:**  
 8" A.C. WATER MAIN AT TOE OF FILL, APPROXIMATELY 3-4 FT. OF COVER OVER PIPE. RAISE VALVES WITHIN WORK AREA TO FINISHED GRADE.  
 INSTALL DECK/OVERLOOK  
 5' x 5' x 5' x 5' x 5'



99.12